






- NOTES:**
- 1) All dimensions are in millimetres, unless stated otherwise.
 - 2) Do not scale from this drawing.
 - 3) Temporary Road Closure Signing to "The Traffic Signs Regulations and General Directions 2016"
 - 4) All signing to be erected to "The Traffic Signs Manual Chapter 8" guidelines.
 - 5) This drawing may not show the normal roadworks signing that will be required (Refer to The "Traffic Signs Manual Chapter 8").

- KEY:**
-  Proposed Works Area
 -  Safety Zones
 -  Sign Location and Rotation
 -  Pedestrian Barrier
 -  Existing Hoarding Line

PROJECT: LEICESTER SQUARE, LONDON
 TEMPORARY PEDESTRIAN MANAGEMENT

TITLE: LEICESTER SQUARE, WESTMINSTER, WC2H 7DE
 FOOTPATH NARROWING
 PHASE 1



DESIGNED BY: GE	DRAWN BY: GE
CHECKED BY: AS	SCALE: 1:250 @ A1
DATE: 12/07/2018	DRAWING No: TM783-10-D-01
	REV: -